



CO RD NO 30












SUNNY HILL LN

CA-P1

skimmer  
CA-SPD1  
CA-OT1

CA-P2

skimmer  
CA-SPD2  
CA-OT2

-  Pond
-  Pollution Control Device
-  Outfall
-  City Limits
-  Parcels
-  Stream
-  Hennepin County
-  Natural Wetland Inventory >2 Acres
-  Public Waters Inventory
-  Major Watershed Boundary
-  Minor Watershed Boundary

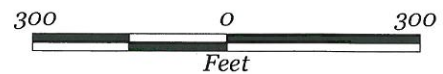
\* 2003 Aerial Photo

City of Corcoran



STORM WATER MANAGEMENT MAP

Outfall  
CA-OT1 & CA-OT2



January 2006

