













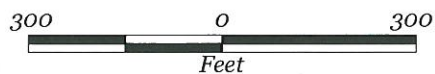
-  Pond
-  Pollution Control Device
-  Outfall
-  City Limits
-  Parcels
-  Stream
-  Hennepin County
Natural Wetland Inventory >2 Acres
-  Public Waters Inventory
-  Major Watershed Boundary
-  Minor Watershed Boundary

* 2003 Aerial Photo

City of Corcoran

STORM WATER MANAGEMENT MAP












**Outfall
CA-OT3**




January 2006





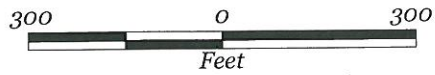
-  Pond
-  Pollution Control Device
-  Outfall
-  City Limits
-  Parcels
-  Stream
-  Hennepin County
-  Natural Wetland Inventory >2 Acres
-  Public Waters Inventory
-  Major Watershed Boundary
-  Minor Watershed Boundary

City of Corcoran



STORM WATER MANAGEMENT MAP

**Outfall
CA-OT5**



**Bonestroo
Rosene
Anderlik &
Associates**
Engineers & Architects

* 2003 Aerial Photo