














-  Pond
-  Pollution Control Device
-  Outfall
-  City Limits
-  Parcels
-  Stream
-  Hennepin County
-  Natural Wetland Inventory >2 Acres
-  Public Waters Inventory
-  Major Watershed Boundary
-  Minor Watershed Boundary

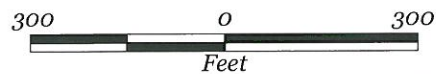
* 2003 Aerial Photo

City of Corcoran



STORM WATER MANAGEMENT MAP

**Outfall
CA-OT4**



January 2006

**Bonestroo
Rosene
Anderlik &
Associates**
Engineers & Architects

I:\504\504MAP\Cad\Gis\avproject\storm_system.apr