














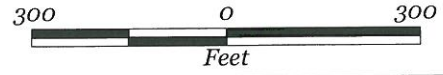
-  Pond
-  Pollution Control Device
-  Outfall
-  City Limits
-  Parcels
-  Stream
-  Hennepin County Natural Wetland Inventory >2 Acres
-  Public Waters Inventory
-  Major Watershed Boundary
-  Minor Watershed Boundary

City of Corcoran



**STORM WATER MANAGEMENT MAP**

**Outfall  
E-OT1, E-OT2 & E-OT3**



January 2006



\* 2003 Aerial Photo