












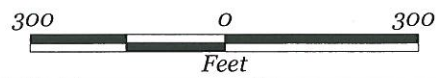


-  Pond
-  Pollution Control Device
-  Outfall
-  City Limits
-  Parcels
-  Stream
-  Hennepin County  
Natural Wetland Inventory >2 Acres
-  Public Waters Inventory
-  Major Watershed Boundary
-  Minor Watershed Boundary

\* 2003 Aerial Photo

City of Corcoran  
  
**STORM WATER MANAGEMENT MAP**

**Outfall  
E-OT4 & E-OT5**



January 2006

