



JUBERT LAKE












JUBERT LN

SCOTT LAKE

J-P3

J-P2

J-P1

-  Pond
-  Pollution Control Device
-  Outfall
-  City Limits
-  Parcels
-  Stream
-  Hennepin County
-  Natural Wetland Inventory >2 Acres
-  Public Waters Inventory
-  Major Watershed Boundary
-  Minor Watershed Boundary

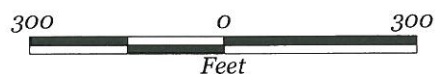
*2003 Aerial Photo

City of Corcoran



STORM WATER MANAGEMENT MAP

**Sediment Basins/Ponds
J-P1, J-P2 & J-P3**



January 2006

