

CO RD NO 117

weir
NR-SPD2

NR-OT2

NR-P6











WINDMILL DR

weir
CR-SPD3

CR-P3

HIDDEN VALLEY



-  Pond
-  Pollution Control Device
-  Outfall
-  City Limits
-  Parcels
-  Stream
-  Hennepin County
Natural Wetland Inventory >2 Acres
-  Public Waters Inventory
-  Major Watershed Boundary
-  Minor Watershed Boundary

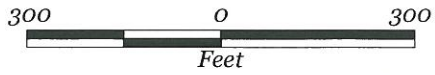
* 2003 Aerial Photo

City of Corcoran



STORM WATER MANAGEMENT MAP

**Outfall
NR-OT2**



January 2006

**Bonestroo
Rosene
Anderlik &
Associates**
Engineers & Architects