














-  Pond
-  Pollution Control Device
-  Outfall
-  City Limits
-  Parcels
-  Stream
-  Hennepin County
-  Natural Wetland Inventory >2 Acres
-  Public Waters Inventory
-  Major Watershed Boundary
-  Minor Watershed Boundary

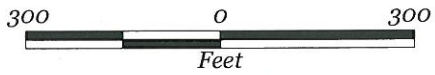
* 2003 Aerial Photo

City of Corcoran



STORM WATER MANAGEMENT MAP

**Sediment Basins/Ponds
OS-P4**



January 2006

