



**STATE HWY NO 55**

**CITY OF MEDINA**

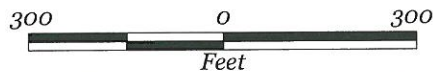
**STAT**

**City of Corcoran**













**STORM WATER MANAGEMENT MAP**

**Outfall  
PL-OT1**



January 2006



-  Pond
-  Pollution Control Device
-  Outfall
-  City Limits
-  Parcels
-  Stream
-  Hennepin County  
Natural Wetland Inventory >2 Acres
-  Public Waters Inventory
-  Major Watershed Boundary
-  Minor Watershed Boundary

\* 2003 Aerial Photo