



- Pond
- Pollution Control Device
- Outfall
- City Limits
- Parcels
- Stream
- Hennepin County Natural Wetland Inventory >2 Acres
- Public Waters Inventory
- Major Watershed Boundary
- Minor Watershed Boundary

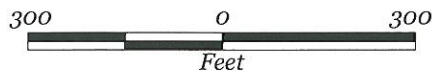
* 2003 Aerial Photo

City of Corcoran



STORM WATER MANAGEMENT MAP












Outfall
S-OT1



January 2006





-  Pond
-  Pollution Control Device
-  Outfall
-  City Limits
-  Parcels
-  Stream
-  Hennepin County
-  Natural Wetland Inventory >2 Acres
-  Public Waters Inventory
-  Major Watershed Boundary
-  Minor Watershed Boundary

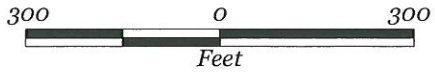
* 2003 Aerial Photo

City of Corcoran



STORM WATER MANAGEMENT MAP












**Outfall
S-OT3**



January 2006





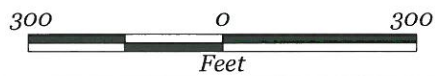
-  Pond
-  Pollution Control Device
-  Outfall
-  City Limits
-  Parcels
-  Stream
-  Hennepin County
-  Natural Wetland Inventory >2 Acres
-  Public Waters Inventory
-  Major Watershed Boundary
-  Minor Watershed Boundary

* 2003 Aerial Photo

City of Corcoran

STORM WATER MANAGEMENT MAP

**Outfall
S-OT2**



January 2006

