













STATE HWY NO 55
CITY OF MEDINA

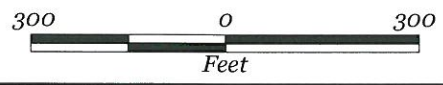
-  Pond
-  Pollution Control Device
-  Outfall
-  City Limits
-  Parcels
-  Stream
-  Hennepin County
Natural Wetland Inventory >2 Acres
-  Public Waters Inventory
-  Major Watershed Boundary
-  Minor Watershed Boundary

City of Corcoran



STORM WATER MANAGEMENT MAP

**Sediment Basins/Ponds
 S-P1, S-P2 & S-P3**



January 2006



* 2003 Aerial Photo