
















CITY OF CORCORAN

2040 COMPREHENSIVE PLAN

Map 9-2 Trunk Water System

-  Existing Watermain
-  Proposed Watermain
-  Potential Water Tower Locations
-  Existing Supply Connection with Neighboring Communities
-  Proposed Supply Connection with Neighboring Communities
-  Emergency Connection with Neighboring Communities (Normally Closed)
-  Potential Water Storage
-  Potential Booster Station
-  Potential Future Well Exploration Areas
-  Municipal Boundary
-  2040 MUSA
-  Future MUSA Expansion Area
-  Parcel Boundaries
-  Streams
-  Lake/Open Water

3,000 1,500 0 3,000

Feet



Path: L:\2294\100\2040CompPlan\Trunk Water System.mxd
Date: 1/15/2019 Time: 1:36:40 PM User: ShuJC0243

