









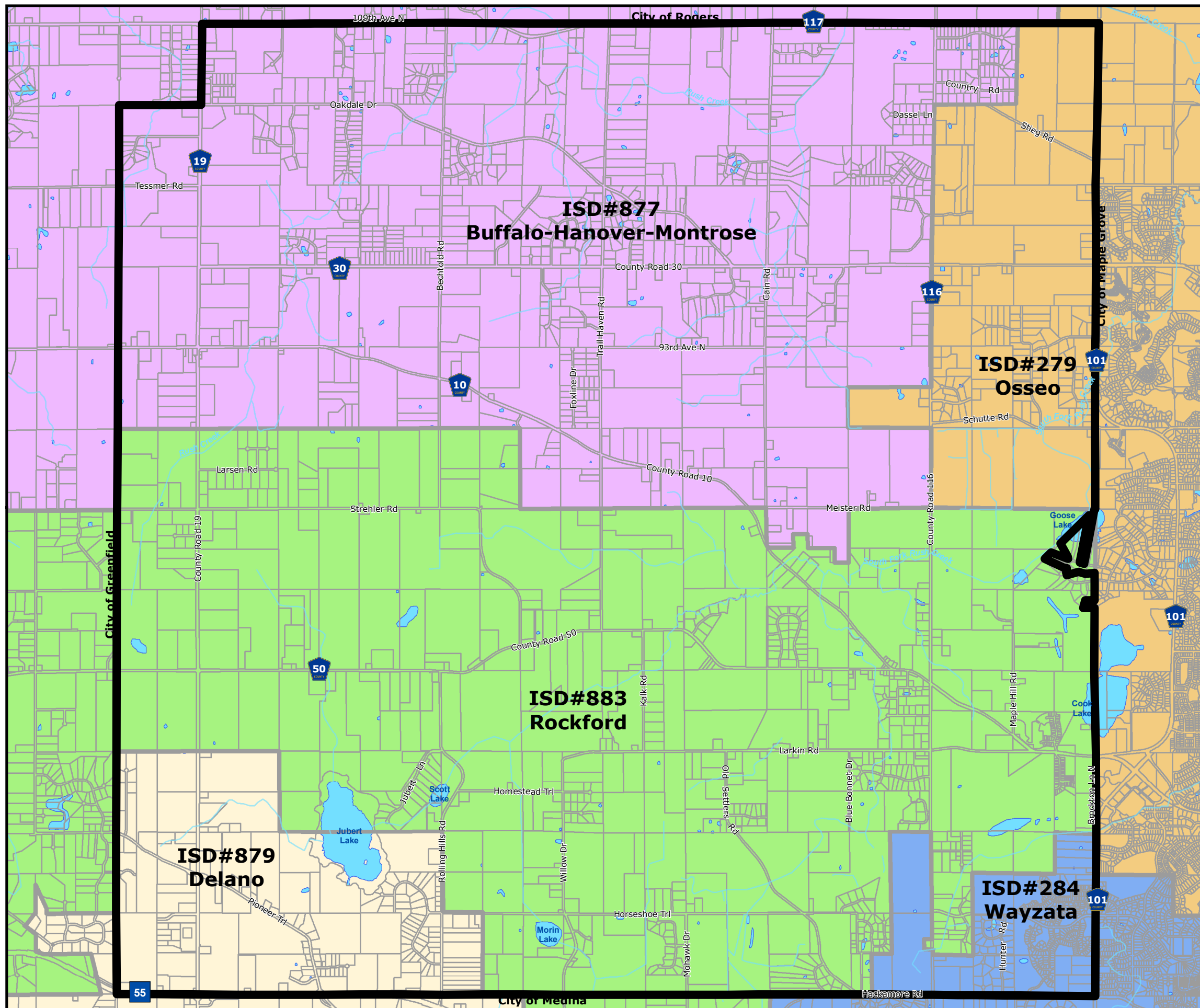


# CITY OF CORCORAN

## 2040 COMPREHENSIVE PLAN

Map 1-6  
School District Boundaries

-  Buffalo-Hanover-Montrose
-  Delano
-  Osseo
-  Rockford
-  Wayzata
-  Municipal Boundary
-  Parcel Boundaries
-  Streams
-  Lake/Open Water



Source:  
School District Boundaries (Minnesota Department of Education)

3,000 1,500 0 3,000



Feet



Path: L:\22941\001\2040CompPlan\School District Boundaries.mxd  
Date: 1/7/2019 Time: 2:53:43 PM User: ShuJC0243